Seismic Images of of the Mendocino Triple Junction Region

Cruise Data for RV WECOMA 9406A for lines MCS1b and WA1

Line MCS1b

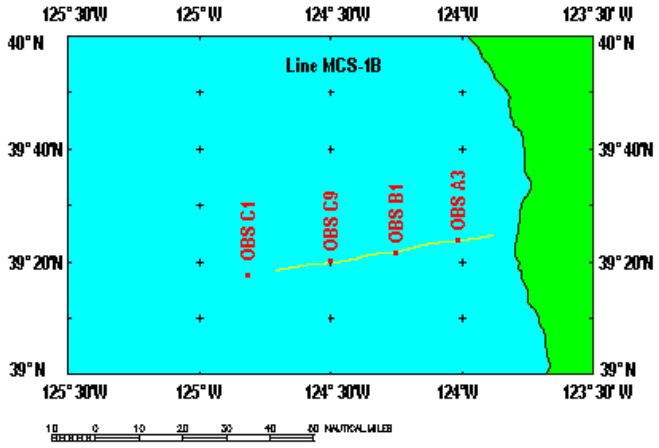

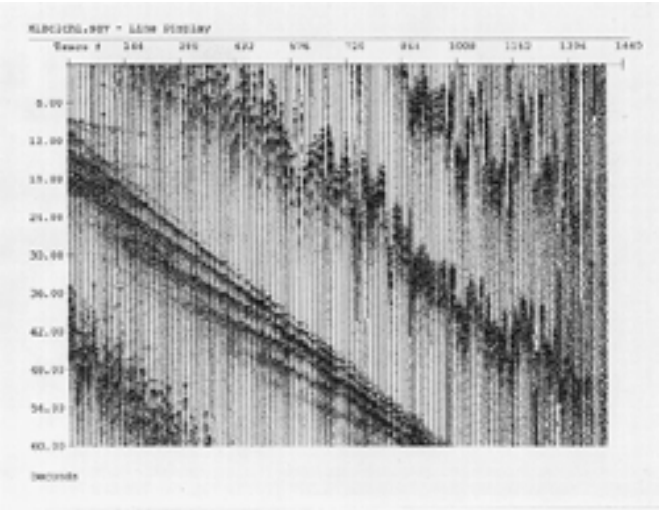

Station # 2

Deployment Position -
39 17.8' N
124 49.283' W
Water Depth -
2825 meters
Recording Window -
start: 6/12/94 21:04 UTC
end: 6/13/94 5:13 UTC

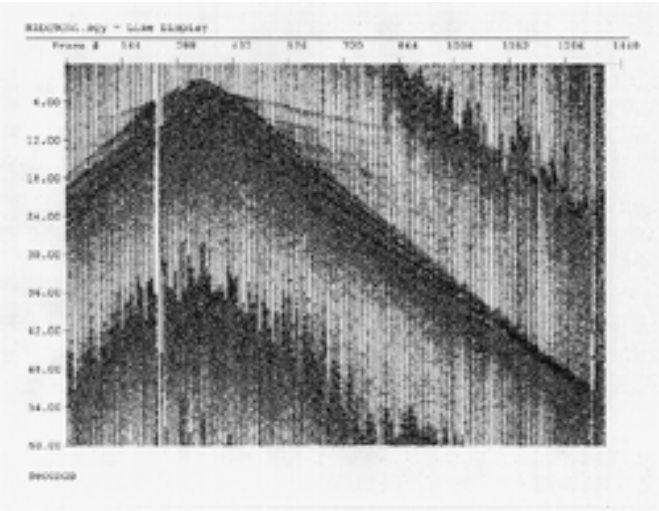

Station #4

Deployment Position -
39 20.2' N
124 30.067' W
Water Depth -
2350 meters
Recording Window -
start: 6/12/94 21:04 UTC
end: 6/13/94 5:13 UTC

No Data

Station #6

Instrument was lost
Deployment Position -
39 21.59' N
124 15.12' W
Water Depth -
1223 meters
Recording Window -
start: 6/12/94 21:04 UTC
end: 6/13/94 5:13 UTC

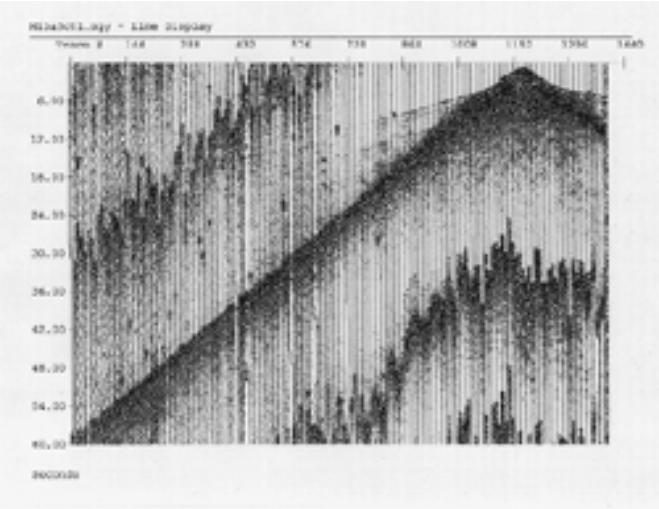

Station # 8

Deployment Position -
39 23.85' N
124 0.983' W
Water Depth -
495 meters
Recording Window -
6/12/94 21:04 UTC
end: 6/13/94 5:13 UTC

Line WA1

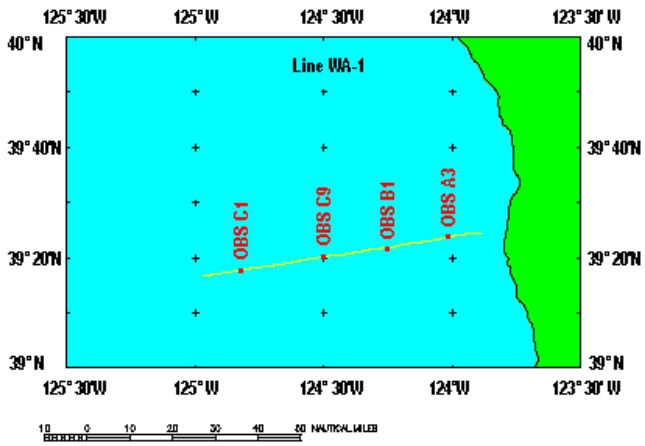



Station # 2

Deployment Position -
39 17.8' N
124 49.283' W
Water Depth -
2825 meters
Recording Window -
start: 6/13/94 6:34 UTC
end: 6/13/94 16:47 UTC

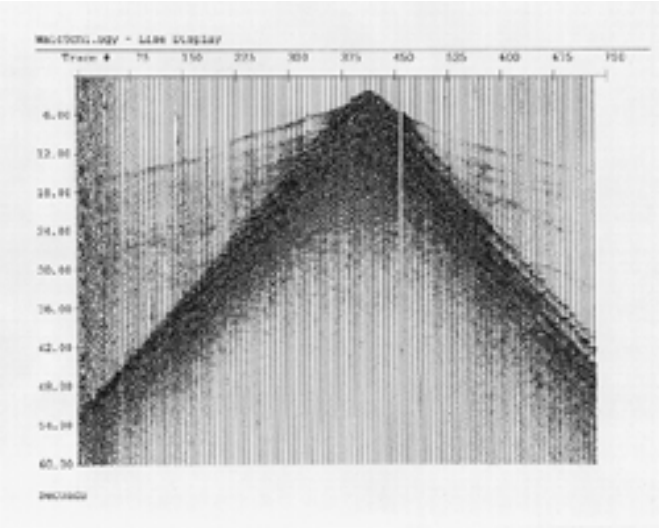

Station #4

Deployment Position -
39 20.2' N
124 30.067' W
Water Depth -
2350 meters
Recording Window -
start: 6/13/94 6:34 UTC
end: 6/13/94 16:47 UTC

No Data

Station #6

Instrument was lost
Deployment Position -
39 21.59' N
124 15.12' W
Water Depth -
1223 meters
Recording Window -
start: 6/13/94 6:34 UTC
end: 6/13/94 16:47 UTC

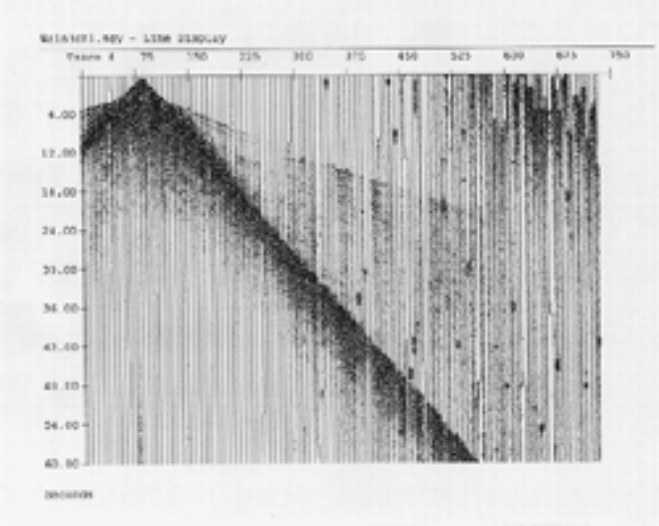

Station # 8

Deployment Position -
39 23.85' N
124 0.983' W
Water Depth -
495 meters
Recording Window -
start:6/13/94 6:34 UTC
end: 6/13/94 16:46 UTC