Seismic Images of of the Mendocino Triple Junction Region

Cruise Data for RV WECOMA 9406A for lines MCS7a and MCS3

Line MCS7a

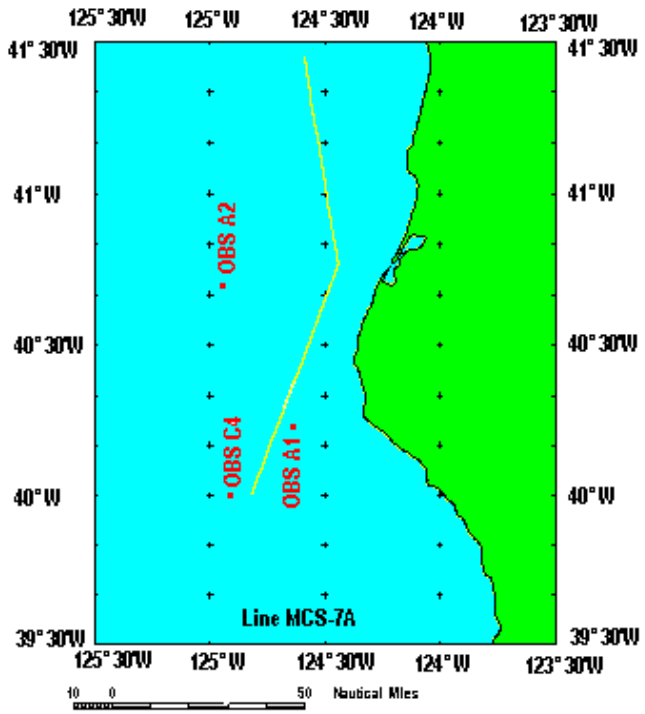

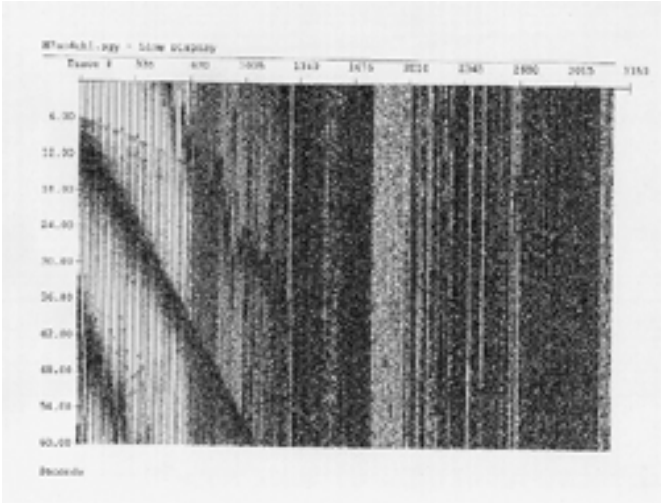

Station # 14

Deployment Position -
42 0.0033' N
124 54.667' W
Water Depth -
1570 meters
Recording Window -
start: 6/16/94 2:45 UTC
end: 6/16/94 23:06 UTC

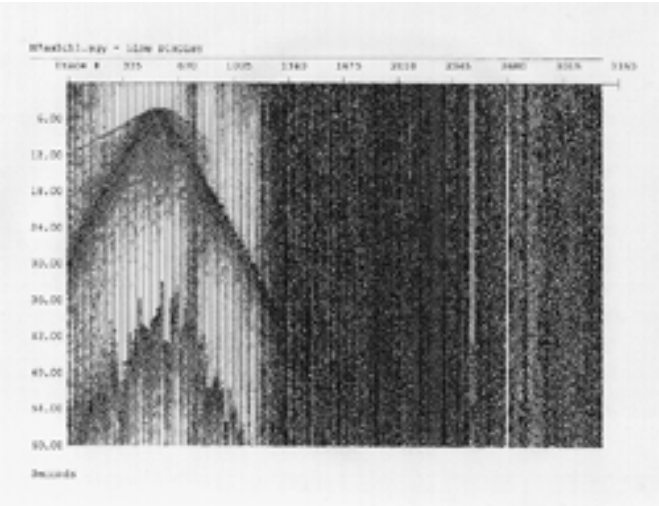

Station #15

Deployment Position -
40 13.383' N
124 38.65' W
Water Depth -
610 meters
Recording Window -
start: 6/16/94 2:45 UTC
end: 6/16/94 23:06 UTC

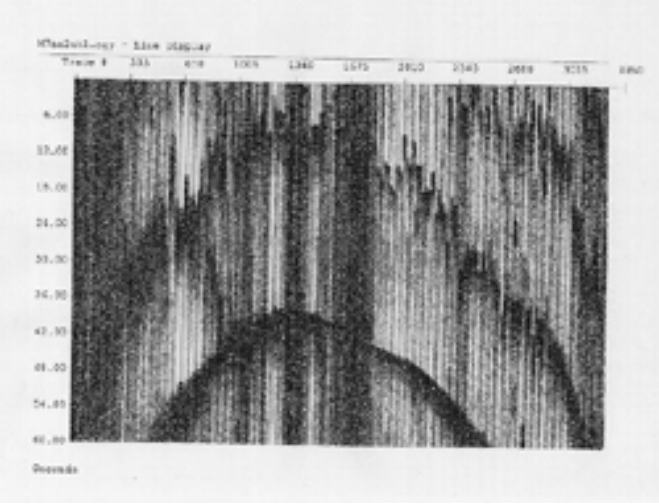

Station #18

Deployment Position -
42 42.00' N
124 57.00' W
Water Depth -
2360 meters
Recording Window -
start: 6/16/94 2:45 UTC
end: 6/16/94 23:06 UTC

Line MCS3

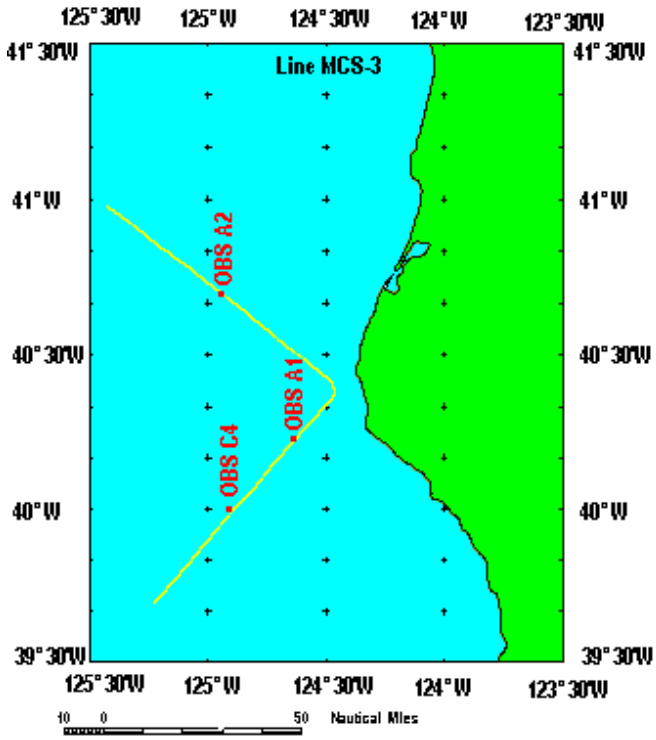

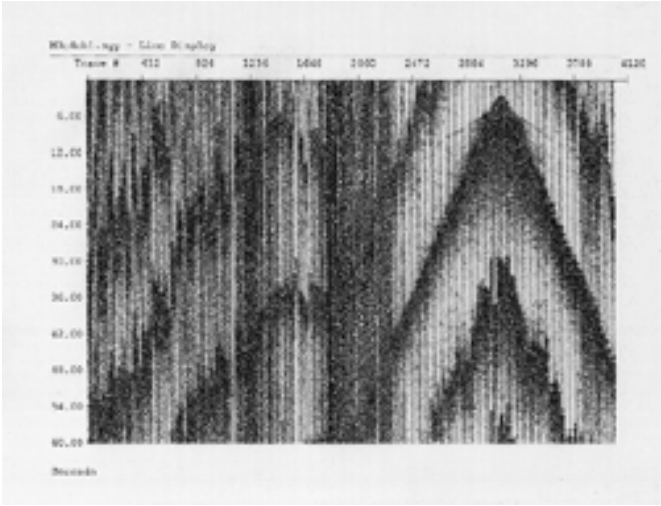

Station # 14

Deployment Position -
42 0.0033' N
124 54.667' W
Water Depth -
1570 meters
Recording Window -
start: 6/17/94 19:15 UTC
end: 6/18/94 18:17 UTC

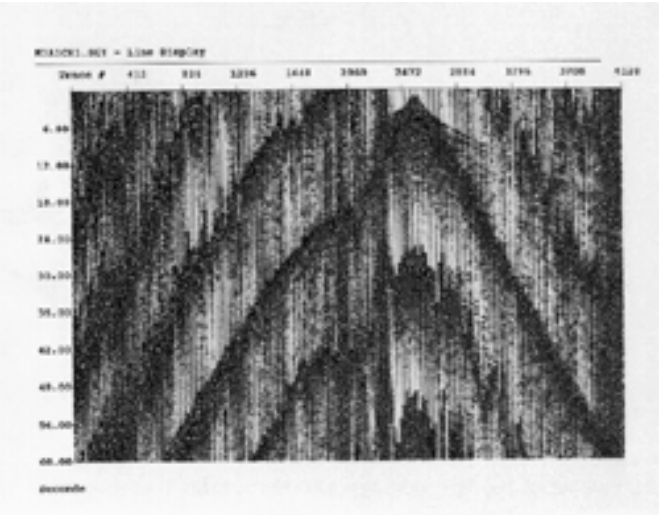

Station #15

Deployment Position -
40 13.383' N
124 38.65' W
Water Depth -
610 meters
Recording Window -
start: 6/17/94 19:15 UTC
end: 6/18/94 18:17 UTC

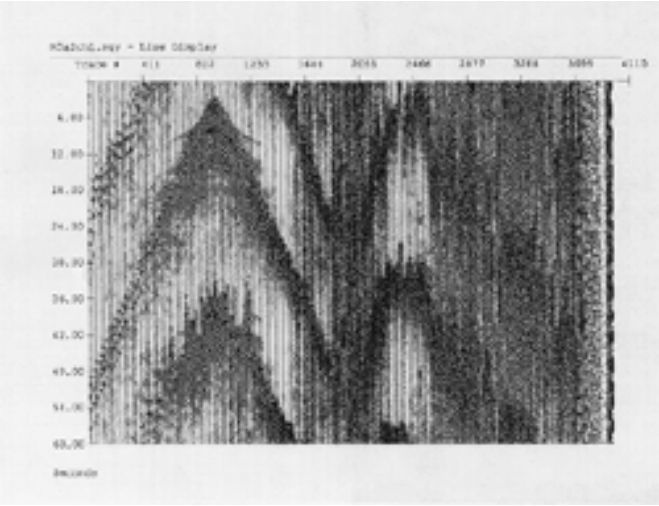

Station #18

Deployment Position -
42 42.00' N
124 57.00' W
Water Depth -
2360 meters
Recording Window -
start: 6/17/94 19:15 UTC
end: 6/18/94 18:17 UTC